

BYLAW NO. 152/01

BYLAW TO DESIGNATE MUNICIPAL HERITAGE PROPERTY

Section 12, The Heritage Property Act, R.S.S. 1978, c.H.-2.2, as amended

A BYLAW OF THE RURAL MUNICIPALITY OF MARTIN NO. 122  
TO DESIGNATE A SITE AS MUNICIPAL HERITAGE PROPERTY.

WHEREAS Sections 11 and 12 of *The Heritage Property Act* authorize the Council of a Municipality to enact bylaws to designate real property, including all buildings, features and structures thereon, to be of heritage value; and,

WHEREAS the Council of the Municipality has determined that the lands and premises known as:

St. Andrew's Roman Catholic Church, Hall and Cemetery

and located at Legal Subdivision Fifteen (15) and the West half of the West half of Legal Subdivision Sixteen (16), both in Section Thirty-one(31), in Township Thirteen (13), in Range Thirty-three (33), West of the Principal Meridian, In the Province of Saskatchewan, in the Dominion of Canada - 7 miles south of the Town of Wapella on Grid Road No. 601.

is a site of architectural, historical, cultural, environmental, archaeological, palaeontological, aesthetic and/or scientific value; and,

WHEREAS the Council of the Municipality has caused, not less than thirty (30) days prior to consideration of this bylaw, a Notice of Intention to Designate to be:

- a. served on the owners of said property;
- b. served on the Registrar of Heritage Property;
- c. registered on the Certificate of Title for said property in the appropriate Land Titles Office; and,
- d. published in at least one issue of a newspaper with general circulation in the municipality; and,

WHEREAS no Notice of Objection to the proposed designation has been served on the Council of the Municipality;


THEREFORE, the Council of the Municipality enacts as follows:

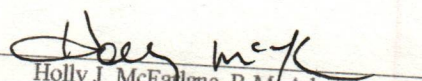
1. There is designated as Municipal Heritage Property the real property legally described as:  
Legal Subdivision Fifteen (15) and the West half of the West half of Legal Subdivision Sixteen (16), both in Section Thirty-one(31), in Township Thirteen (13), in Range Thirty-three (33), West of the Principal Meridian, In the Province of Saskatchewan, in the Dominion of Canada.  
Excepting out of Legal Subdivision Fifteen (15), the west half of the west half.  
MINERALS INCLUDED - LSD 16 & E 1/2 OF LSD 15  
MINERALS IN THE CROWN - W 1/2 LSD 15

More specifically the following: St. Andrew's Church  
St. Andrew's Community Hall  
St. Andrew's Cemetery  
The remainder of the property may be used for agricultural purposes.


The reasons for the proposed designation are as follows:

- To ensure future maintenance of the building and grounds for historical purposes.
2. The Municipal Administrator is hereby authorized to cause a Notice of Designation to be:
  - a. registered on the Certificate of Title for said property at the Regina Land Titles Office; and,
  - b. served on the owners of said property.
3. The Municipal Administrator is hereby authorized to cause a certified copy of this bylaw to be served on the Registrar of Heritage Property.

  
Mark Bateman, Reeve

  
Holly J. McFarlane, R.M. Administrator

Certified a True Copy of Bylaw No. 152/01  
adopted by resolution # 01-08 of Council  
on the 12th day of January, 2001.

  
Holly McFarlane, R.M. Administrator

