

BYLAW NO. 143/96

BYLAW TO DESIGNATE MUNICIPAL HERITAGE PROPERTY

Section 12, The Heritage Property Act, R.S.S. 1978, c.H.-2.2, as amended

A BYLAW OF THE RURAL MUNICIPALITY OF MARTIN NO. 122
TO DESIGNATE A SITE AS MUNICIPAL HERITAGE PROPERTY.

WHEREAS Sections 11 and 12 of *The Heritage Property Act* authorize the Council of a Municipality to enact bylaws to designate real property, including all buildings, features and structures thereon, to be of heritage value; and,

WHEREAS the Council of the Municipality has determined that the lands and premises known as:

EARLSWOOD CEMETERY AND CHAPEL

and located at S 1/2 of Fractional Section Thirteen (13), in Township Thirteen (13), in Range Thirty-four (34), West of the Principal Meridian, in the Province of Saskatchewan, in the Dominion of Canada - 10 miles South of the Town of Wapella, then 1.2 miles West and then .5 miles South.

is a site of architectural, historical, cultural, environmental, archaeological, palaeontological, aesthetic and/or scientific value; and,

WHEREAS the Council of the Municipality has caused, not less than thirty (30) days prior to consideration of this bylaw, a Notice of Intention to Designate to be:

- a. served on the owners of said property;
- b. served on the Registrar of Heritage Property;
- c. registered on the Certificate of Title for said property in the appropriate Land Titles Office; and,
- d. published in at least one issue of a newspaper with general circulation in the municipality; and,

WHEREAS no Notice of Objection to the proposed designation has been served on the Council of the Municipality;

THEREFORE, the Council of the Municipality enacts as follows:

1. There is designated as Municipal Heritage Property the real property legally described as:
All that portion of the South Half of Fractional Section Thirteen (13),
in Township Thirteen (13),
in Range Thirty-four (34),
West of the Principal Meridian,


in the Province of Saskatchewan, in the Dominion of Canada, described as follows: Commencing at a point on the Western boundary of said one-half Section, one hundred and thirty-two (132) yards from the North West corner, thereof, thence Easterly and parallel to the Northern boundary of said one-half section One Hundred and Fifteen (115) yards, thence Southerly parallel to the said Western boundary Eighty-four and Four Twenty-third (84 4/23) yards, thence Westerly parallel to the said Northern boundary to the said Western boundary, thence Northerly along said Western boundary to the point of commencement.


Excepting thereout: all minerals which were acquired by Her Majesty the Queen (Saskatchewan) under the Mineral Taxation Act by instrument registered as No. 61M00281.

The reasons for the proposed designation are as follows:


To ensure future maintenance of the building and grounds for historical purposes.

2. The Municipal Administrator is hereby authorized to cause a Notice of Designation to be:
 - a. registered on the Certificate of Title for said property at the Regina Land Titles Office; and,
 - b. served on the owners of said property.
3. The Municipal Administrator is hereby authorized to cause a certified copy of this bylaw to be served on the Registrar of Heritage Property.


Stewart R. Nixon, Reeve


Holly J. McFarlane, R.M. Administrator

Certified a True Copy of Bylaw
No. 143/96 adopted by resolution
of council on the 17th day of
December, 1996


Holly J. McFarlane,
R.M. Administrator